





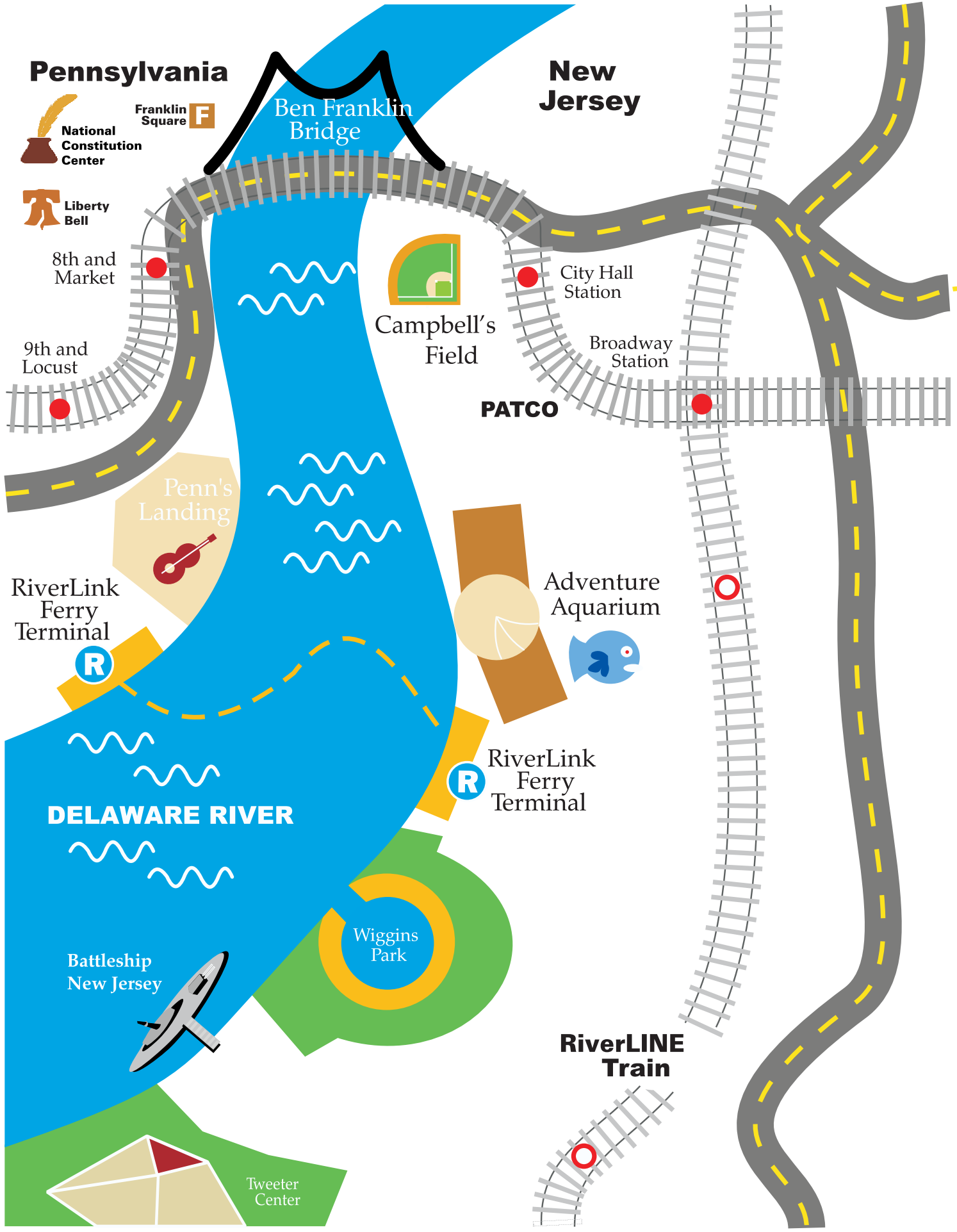
## Cut, Paste and Play

You could go to the Adventure Aquarium by driving a car, taking the RiverLink Ferry, riding PATCO or the RiverLINE. A map can show you how to get there.

### Directions:

1. Cut out the car, the train, and the ferry drawings on this page.
2. Print the map that shows both sides of the Delaware River.
3. Paste the train on the tracks, the car on a road, and the ferry on the ferry route in the river.





**Pennsylvania**

**New Jersey**

Ben Franklin Bridge

National Constitution Center  
Franklin Square

Liberty Bell

8th and Market

9th and Locust

Penn's Landing

RiverLink Ferry Terminal

**DELAWARE RIVER**

Battleship New Jersey

Wiggins Park

Tweeter Center

Campbell's Field

City Hall Station

Broadway Station

**PATCO**

Adventure Aquarium

RiverLink Ferry Terminal

**RiverLINE Train**

